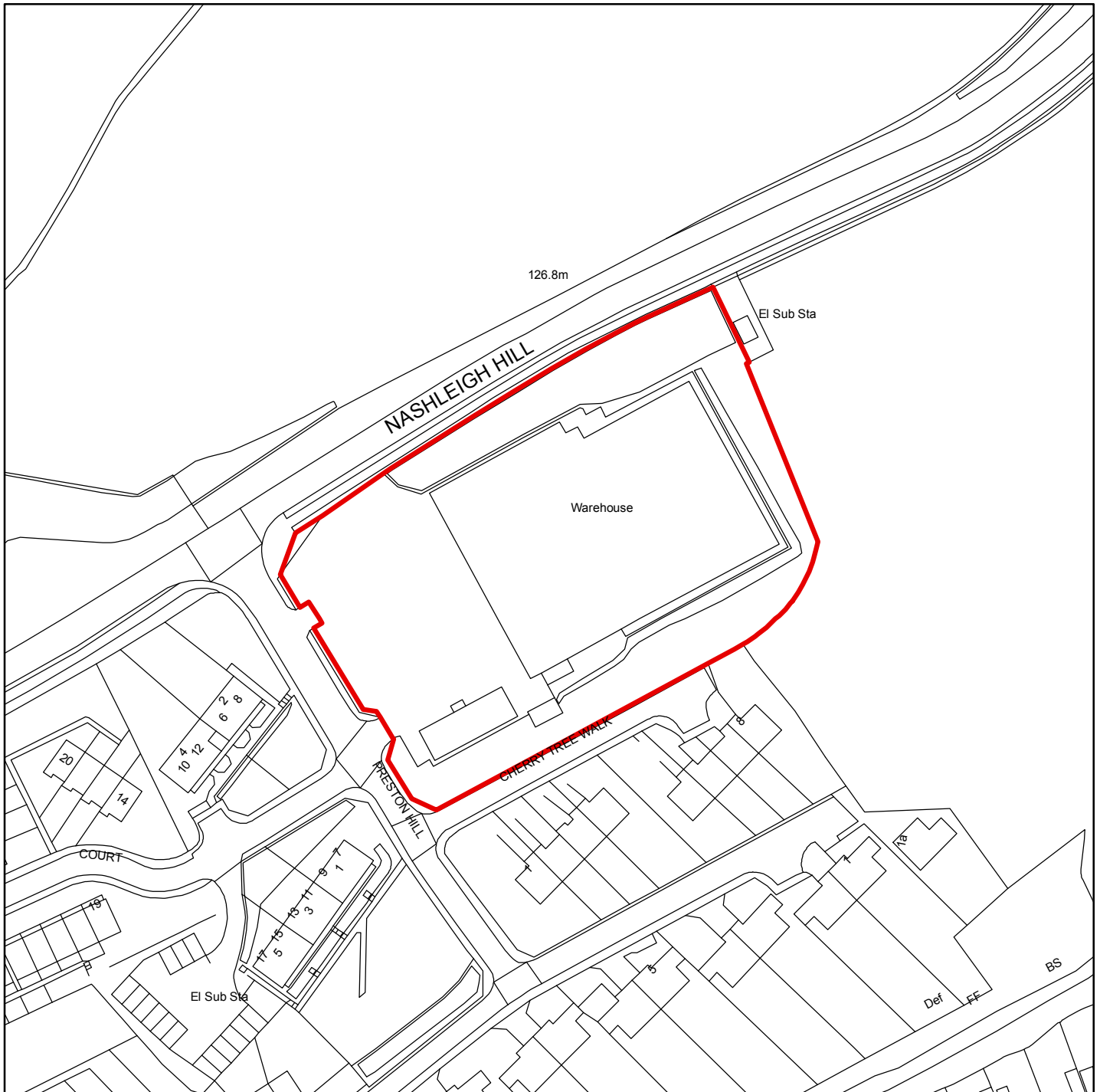




PL/18/2066/FA

Global Infusion Court, Preston Hill, Chesham
Buckinghamshire HP5 3HE



Scale: 1:1,250

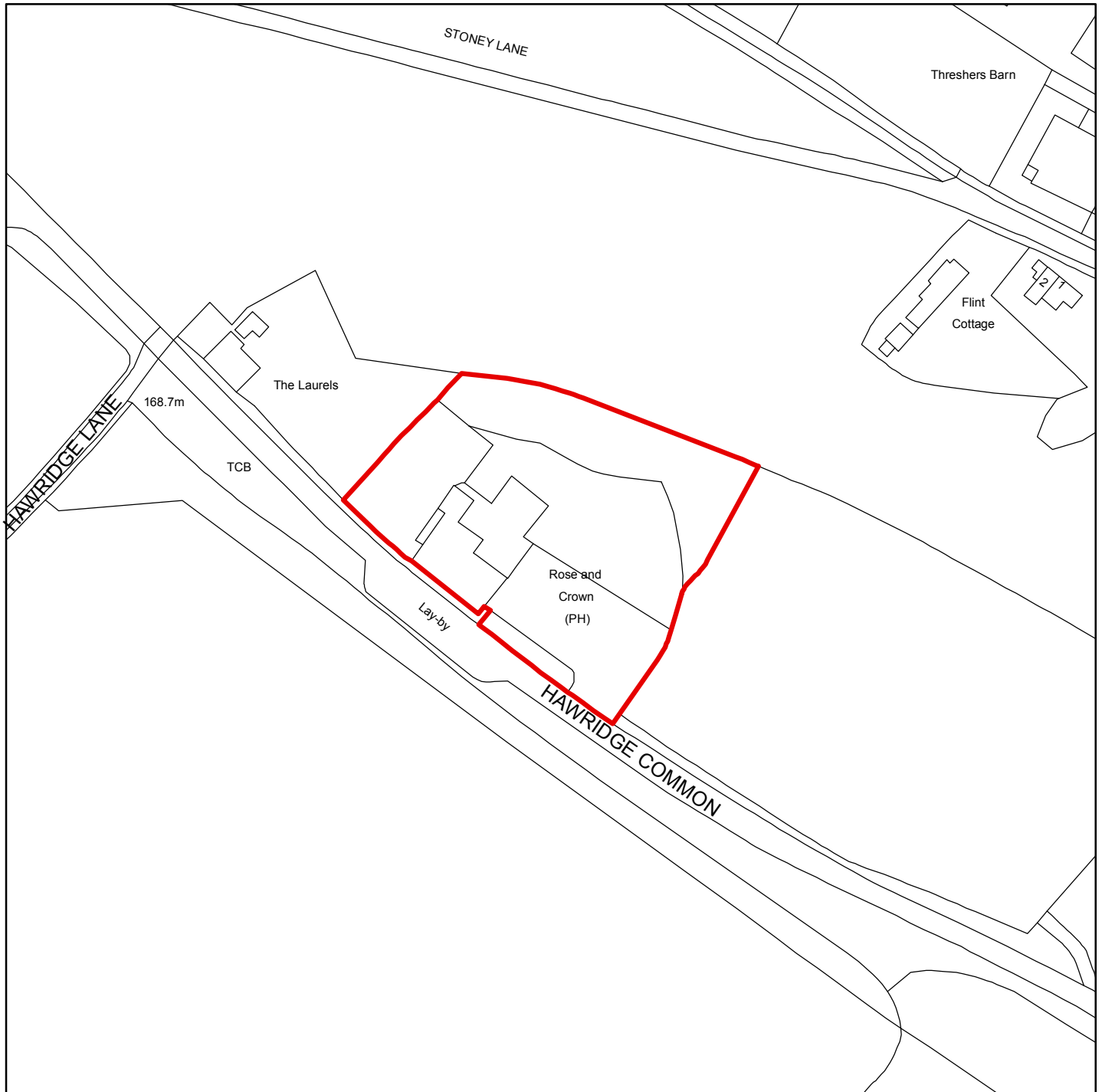
This map is reproduced from the Ordnance Survey map with the permission of the Controller of Her Majesty's Stationery Officer © Crown Copyright. Unauthorised reproduction infringes Crown Copyright and may lead to prosecution and civil proceedings.

Organisation	Chiltern District Council
Department	Planning & Environment
Comments	
Date	
SLA Number	100033578.2016



PL/18/4413/FA

The Rose and Crown Public House, Hawridge Common, Hawridge
Buckinghamshire HP5 2ZD



Scale: 1:1,250

This map is reproduced from the Ordnance Survey map with the permission of the Controller of Her Majesty's Stationery Officer ©
Crown Copyright.
Unauthorised reproduction infringes Crown Copyright and may lead to prosecution and civil proceedings.

Organisation	Chiltern District Council
Department	Planning & Environment
Comments	
Date	
SLA Number	100033578.2016



PL/19/0899/FA

Mardan Ville, Mill Lane, Chalfont St Giles, Buckinghamshire
HP8 4NR



Scale: 1:1,250

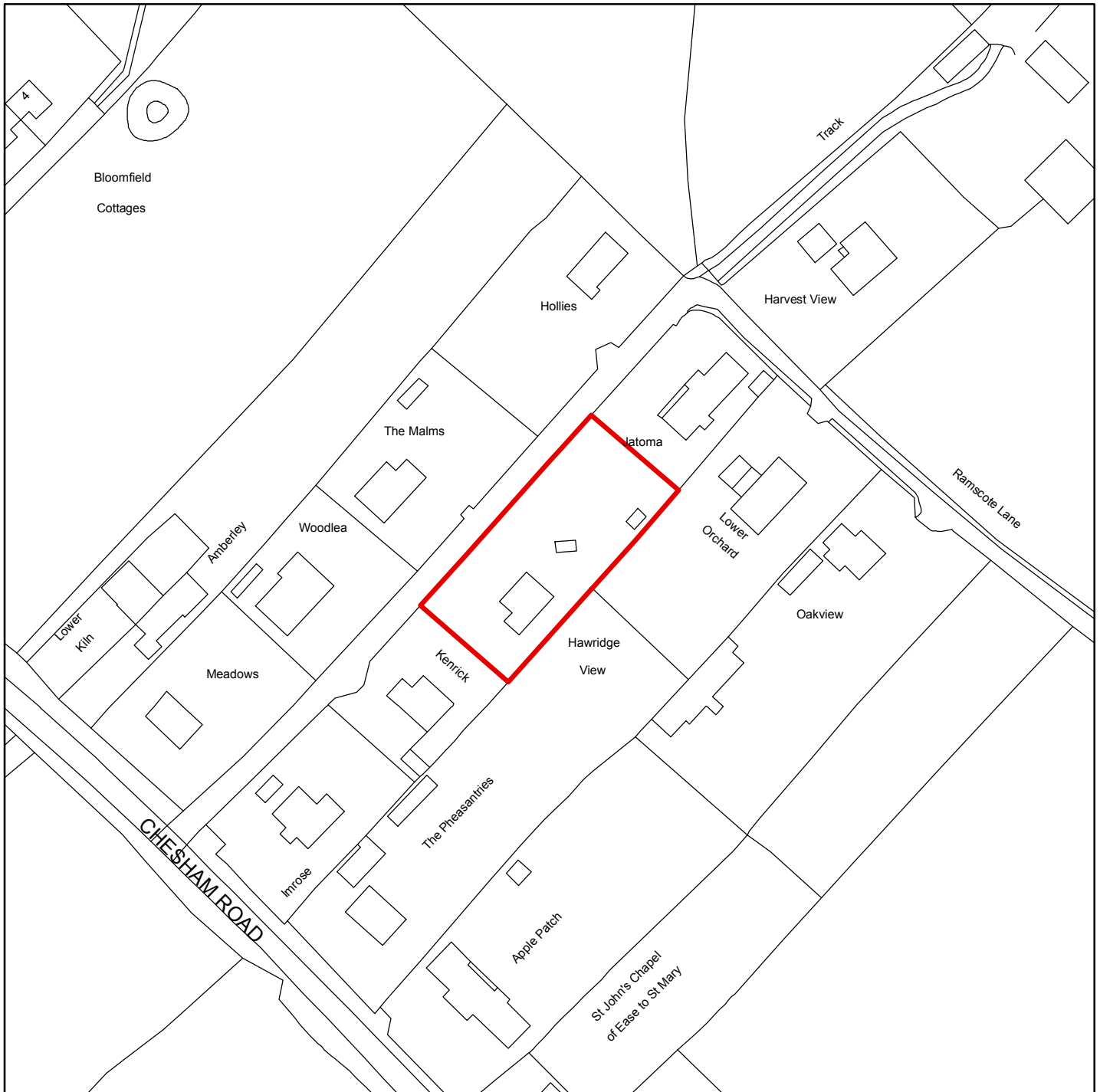
This map is reproduced from the Ordnance Survey map with the permission of the Controller of Her Majesty's Stationery Officer © Crown Copyright. Unauthorised reproduction infringes Crown Copyright and may lead to prosecution and civil proceedings.

Organisation	Chiltern District Council
Department	Planning & Environment
Comments	
Date	
SLA Number	100033578.2016



PL/19/1489/FA

Hawridge View, Ramscote Lane, Bellingdon, Chesham
Buckinghamshire HP5 2XP



Scale: 1:1,250

This map is reproduced from the Ordnance Survey map with the permission of the Controller of Her Majesty's Stationery Officer © Crown Copyright. Unauthorised reproduction infringes Crown Copyright and may lead to prosecution and civil proceedings.

Organisation	Chiltern District Council
Department	Planning & Environment
Comments	
Date	
SLA Number	100033578.2016